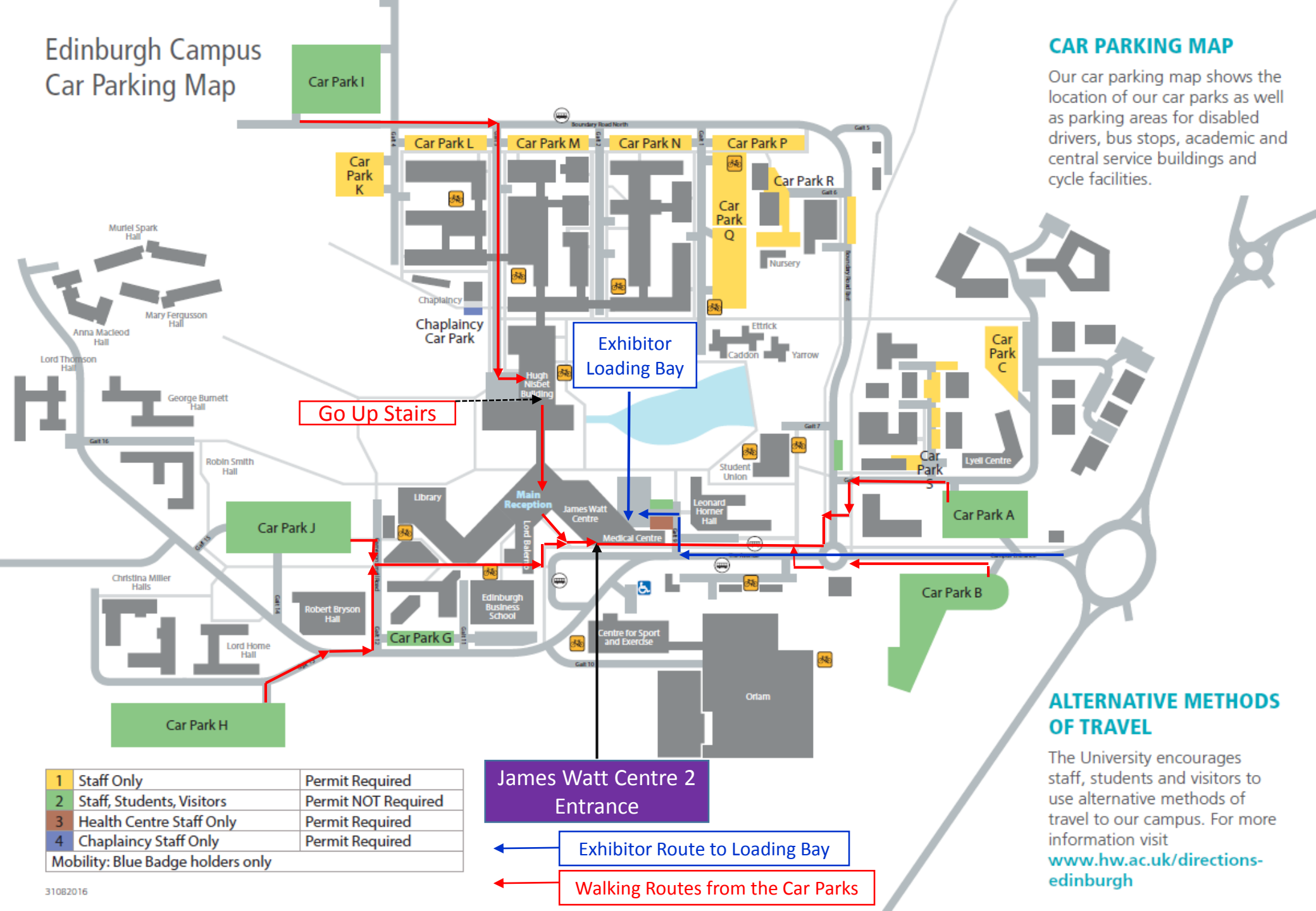


# Edinburgh Campus Car Parking Map

## CAR PARKING MAP

Our car parking map shows the location of our car parks as well as parking areas for disabled drivers, bus stops, academic and central service buildings and cycle facilities.



Go Up Stairs

Exhibitor Loading Bay

James Watt Centre 2 Entrance










Exhibitor Route to Loading Bay

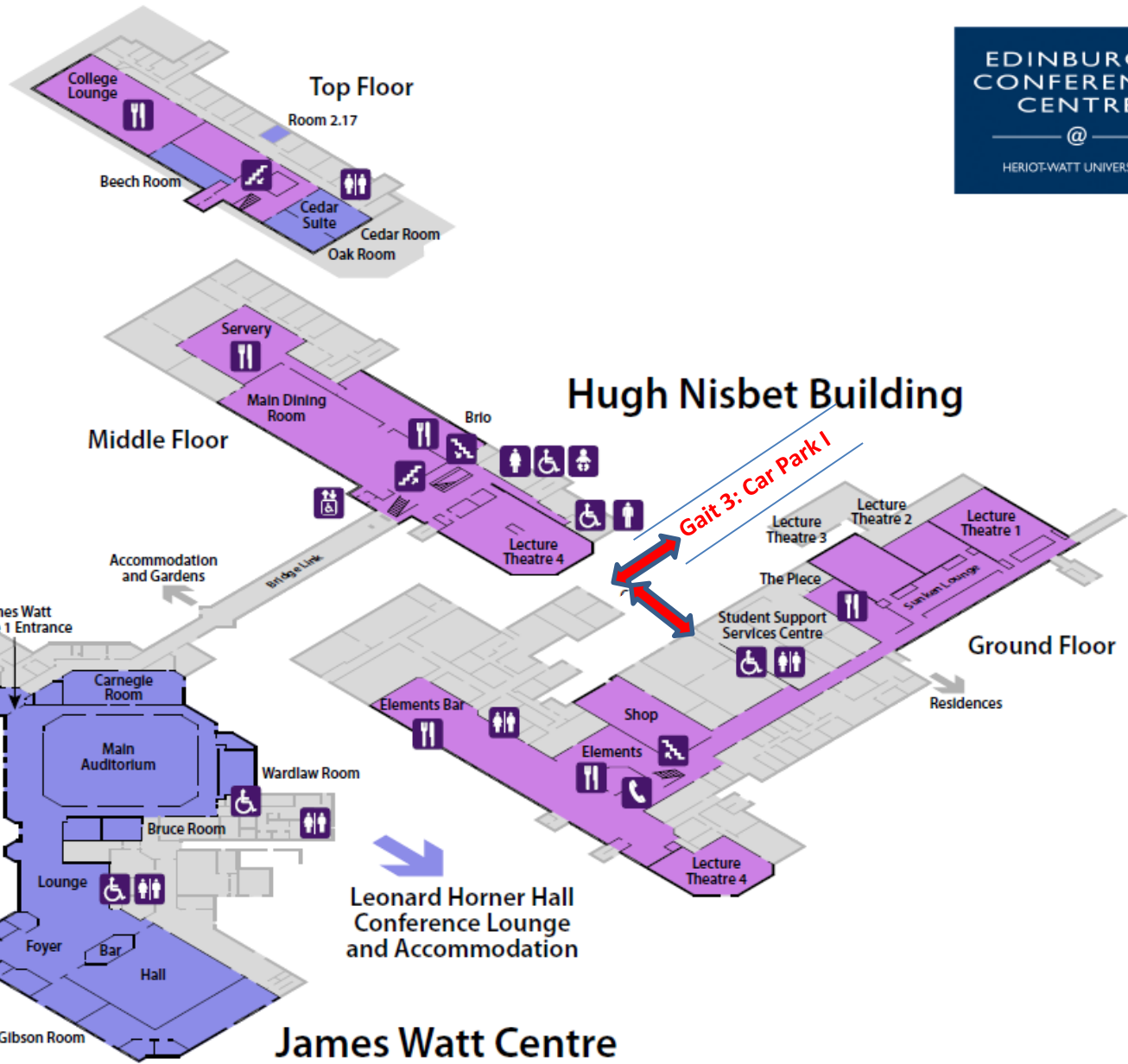
Walking Routes from the Car Parks

## ALTERNATIVE METHODS OF TRAVEL

The University encourages staff, students and visitors to use alternative methods of travel to our campus. For more information visit [www.hw.ac.uk/directions-edinburgh](http://www.hw.ac.uk/directions-edinburgh)

1	Staff Only	Permit Required
2	Staff, Students, Visitors	Permit NOT Required
3	Health Centre Staff Only	Permit Required
4	Chaplaincy Staff Only	Permit Required
Mobility: Blue Badge holders only		

-  Main Reception
-  Payphone
-   Public Toilets
-  Baby Changing
-  Restaurant
-  Lift / Disabled Access
-  Stairs
-  Cash Machine



Accommodation and Gardens

### Hugh Nisbet Building

Gait 3: Car Park 1

Ground Floor

Leonard Horner Hall  
Conference Lounge  
and Accommodation

James Watt Centre

Free Car Parking